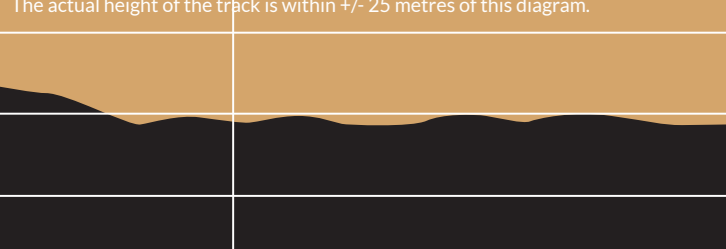


To Alexandra (30mins) & Queenstown International Airport (1.5hrs)

Lake Roxburgh Village

0 1km 2km


TRACK ELEVATION
The actual height of the track is within +/- 25 metres of this diagram.



Commissioner Flat

Roxburgh

TRACK ELEVATION
The actual height of the track is within +/- 25 metres of this diagram.



Ettrick

Millers Flat


TRACK ELEVATION
The actual height of the track is within +/- 25 metres of this diagram.



Beaumont

Evans Flat

TRACK ELEVATION
The actual height of the track is within +/- 25 metres of this diagram.



Lawrence

To Tuapeka Mouth

TRACK ELEVATION
The actual height of the track is within +/- 25 metres of this diagram.



- Toilet
- Heritage
- Public Phone
- Parking
- Viewpoint
- Food
- Fishing
- Bridge

B DESIGN